

























Central Piceance Basin Mule Deer Habitat

Legend

-  Latest Oil Shale RD&D Leases
-  Oil Shale RD&D Leases
-  County
-  Highway
-  Major Road
-  Game Management Unit
-  Lake
-  River
-  Mule Deer Migration Pattern
-  Mule Deer Migration Corridor
-  Mule Deer Concentration Area
-  Mule Deer Critical Winter Range
-  COGCC Roan Rim Buffer
-  Wilderness
-  National Conservation Area
-  Wilderness Study Area
-  Area of Critical Env. Concern
-  Forest Service Roadless
-  State Wildlife Area
- Land Ownership**
-  Private
-  USFS
-  BLM
-  Other Federal
-  State/Local/Other

0 5 10 15 Miles

Map Notes: Wilderness Study Areas and Areas of Critical Environmental Concern are designated and managed by the Bureau of Land Management. Forest service roadless areas include 2001 roadless rule and 2008 Colorado rule areas. COGCC Roan Rim Buffer is an Area of Concern with development restrictions. Mule deer critical winter range areas are COGCC sensitive wildlife habitat areas. All mule deer habitat prepared by CDOW NDIS as of 9/2010.

Data sources: CDOW, CDOT, BLM, COMaP v 7, SRCA, COGCC. Connor Bailey CNE 2010

